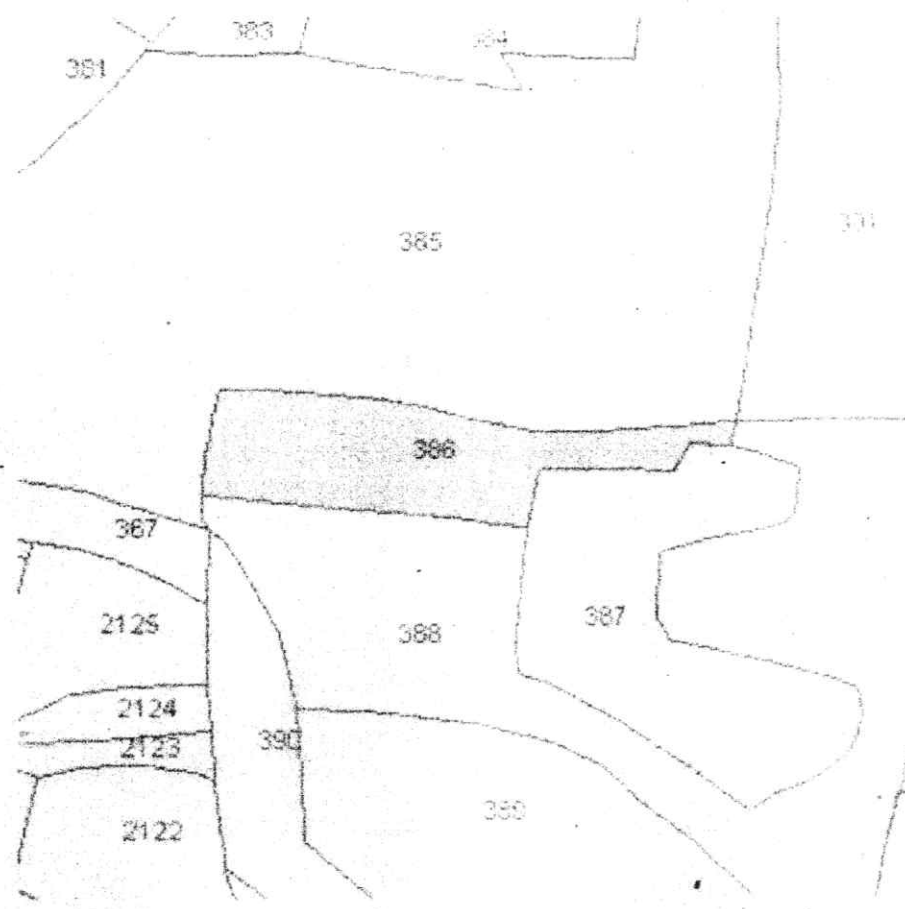


नक्शा प्रिंट आउट

जखतियत कक्षा: ...
 खसतियत का नाम: UKSDH
 जिला: धरमपुरा
 तहसील: धरमपुरा
 ग्राम: धरमपुरा
 प्लॉट नंबर: 386
 तारीख: 2014




Scale 1:2000

<p> प्लॉट नंबर: 386 क्षेत्रफल: 0.520 हेक्टेयर भू-राजस्व: 1.50 ₹ धारक का नाम: कामरुज्जुमला शिक्षा प्रसार समिति राविव अब्दुल रशिद पिता/पति नाम: पु.अ. अब्दुल हमीद राविव जाति: ... निवास स्थान: नि. ग्राम धारक/धारिका का प्रकार: भूमि स्वामी </p>	<p> कैरालियत विस्तृत जानकारी के लिए सर्वोपयोगी धरमपुरा टोकी </p>
<p> धरम अधिकारी का हस्ताक्षर व पदमुद्रा </p>	

नोट :-

1. यह प्रमाण केवल धरमपुरा की जानकारी के लिए है।
2. इसका उपयोग किसी भी न्यायालय में साक्ष्य के रूप में नहीं किया जा सकता है।
3. प्रविष्टियों में संशोधन/संशोधित परिवर्तनों को धरमपुरा के न्यायालय से संपर्क करें।



Building completion certificate should be obtained from the engineer of local Authority /Panchayat and PWD Engineer/RES Engineer certificate issued by any other will not be accepted.

BUILDING COMPLETION CERTIFICATE


I hereby certify that I have personally inspected the land and building mentioned below And the same is based on the registered documents, data measurements and Specifications found in the site:

1. Date of inspection by the Engineer 20/12/2015
2. Owner of the land & Building with Kamran Siksle Prasan Samiti
Address Gram & Village Karahiya, Tehsil Bhatnagar, Dist. Gwalior
3. Type of Ownership of land OWN Own/lease
4. location with survey No., street No. 386, 2644/L, Gram Panchayat Karahiya
Ward No., name of the place,
Corporation/Municipality/Panchayat Tehsil Bhatnagar, Dist. Gwalior (M.P.)
5. Date of registration of land 10 JUNE 2015
6. Registered in the office of sub- SUB REGISTRAR BHATNAGAR
registrar with address Bhatnagar Dist. Gwalior (M.P.)
7. Building plan approved by (address of
corporation /Municipality/panchayat) SARPANCH & SACHIV Gram Panchayat Karahiya
8. Year of construction 2015
9. Purpose for which the building is
Being used/proposed to be used FOR EDUCATION PURPOSE
10. Details of construction of building

	Area	Roofing
Roofing- pl. mention RCC/Asbestos	Ground Floor <u>27163</u> Sq. ft.	
Tiled/any other. (pl. specify)	First Floor <u>16188</u> Sq. ft.	
	Second Floor <u>/</u> Sq. ft.	
	Third Floor <u>/</u> Sq. ft.	
11. Land usage certificate for Educational Date of issue of Certificate: 9.7.148/312/2015
Dated 15/06/2015
Purposes from the concerned Govt. authorities obtained details SDM (राजस्व) Bhatnagar Dist. Gwalior (M.P.) Issued by:


Verification of the above on site, I hereby certify that construction of the building is completed in all aspects and the building is structurally sound to be used for Educational purposes.

Signature with seal
Panchayat Sarpanch and Sachiv



Sachiv
ग्राम पंचायत करहिआ
जिला ग्वालियर (म.प्र.)

Signature with seal



Name of the Engineer
Designation
Office Address

Enr. B.S. JADON (Civil Engr)

S. F.B. Govind puri

PRINCIPAL
N.Y. College of Education
Distt. Gwalior (M.P.)

SP 018
रपंच
करहिआ
गलियर (म.प्र.)